

1. Make sure you have an app where you can search with coordinates, such as google maps. Use the map for guidance.
2. Put in the coordinates and find your way to that spot, one by one.
3. Look up and take an image.
4. Put in the next coordinates in your app and continue the walk.

You can also just try to use only the map and images to find your way around, making it more challenging.

A Walk through the City of Lines

A walk through the City of London 2016


The City with roads as our veins and buildings as our limbs, connecting and creating a body.

A body where we are the living organisms inhabiting, minding our own lives, shaping a circle of life together.

Giving, taking and changing the body into our desire. Demolishing and rebuilding, creating life and destroying life.

Anna Henryson
London, June 2016

Bishopsgate



Established AD 50, the City of London is a place of constant change and movement. It is the oldest part of London with a rich history, but today also a leading financial center and a home to impressive modern architecture, with construction and planning taking place all year around.

This book contains a selection of ten of the tallest and most eye-catching buildings creating the skyline of the City of London in 2016.

Walking down Bishopsgate, looking, seeing and experiencing. Becoming one with the City. Seeing each form, each space and each line. Old standing structures and new being built.

This is the City today, tomorrow it will be different. Rapid change and new ideas, creating a great construction pace.

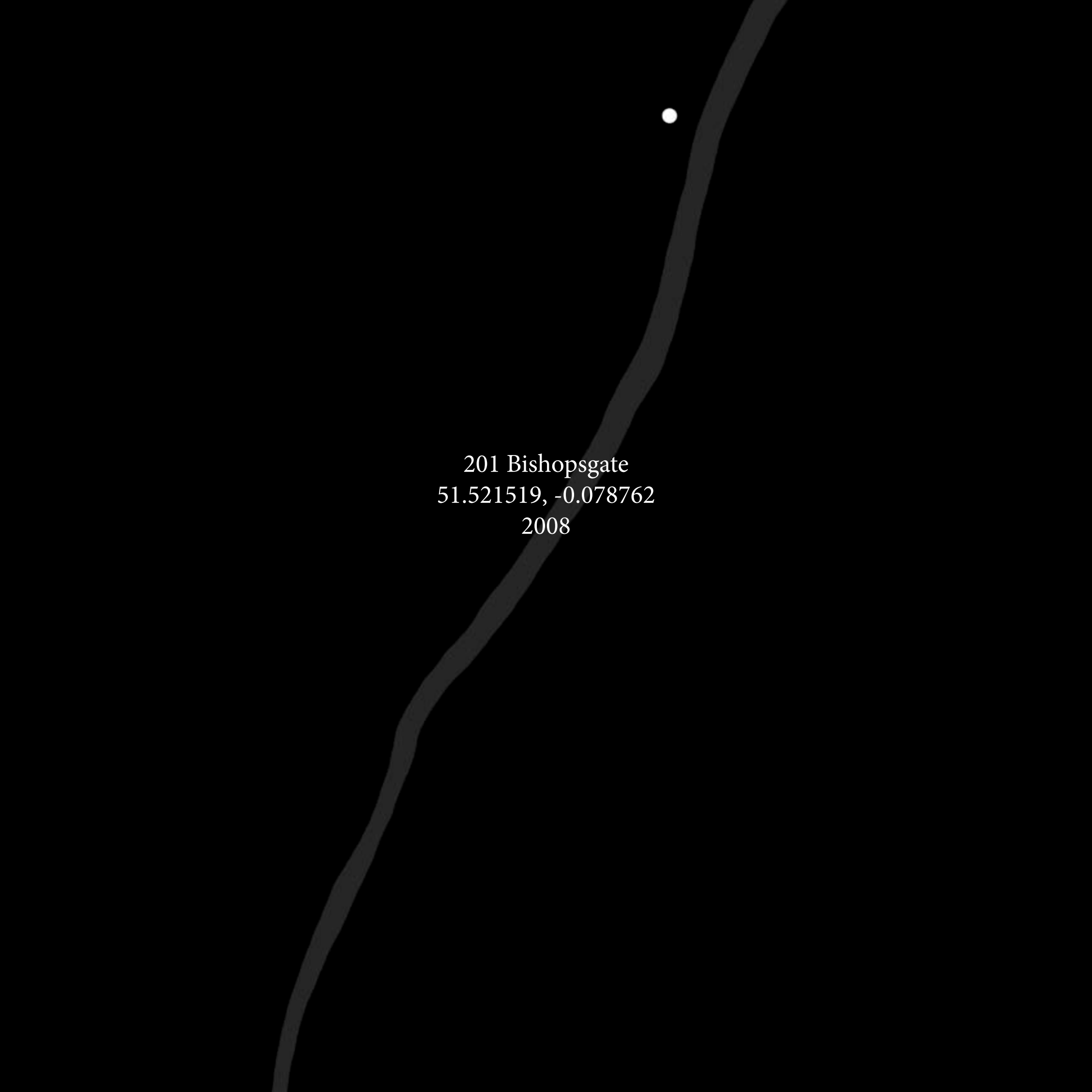
In a few years, the City as we know it today will not exist. It will have changed and the skyline will be different.

This is a walk through the City today in 2016. To experience the present and very soon the past of this world leading part of the world.









201 Bishopsgate
51.521519, -0.078762
2008





The Broadgate Tower
51.521639, -0.079760
2008





5 Broadgate
51.519688, -0.083718
2014

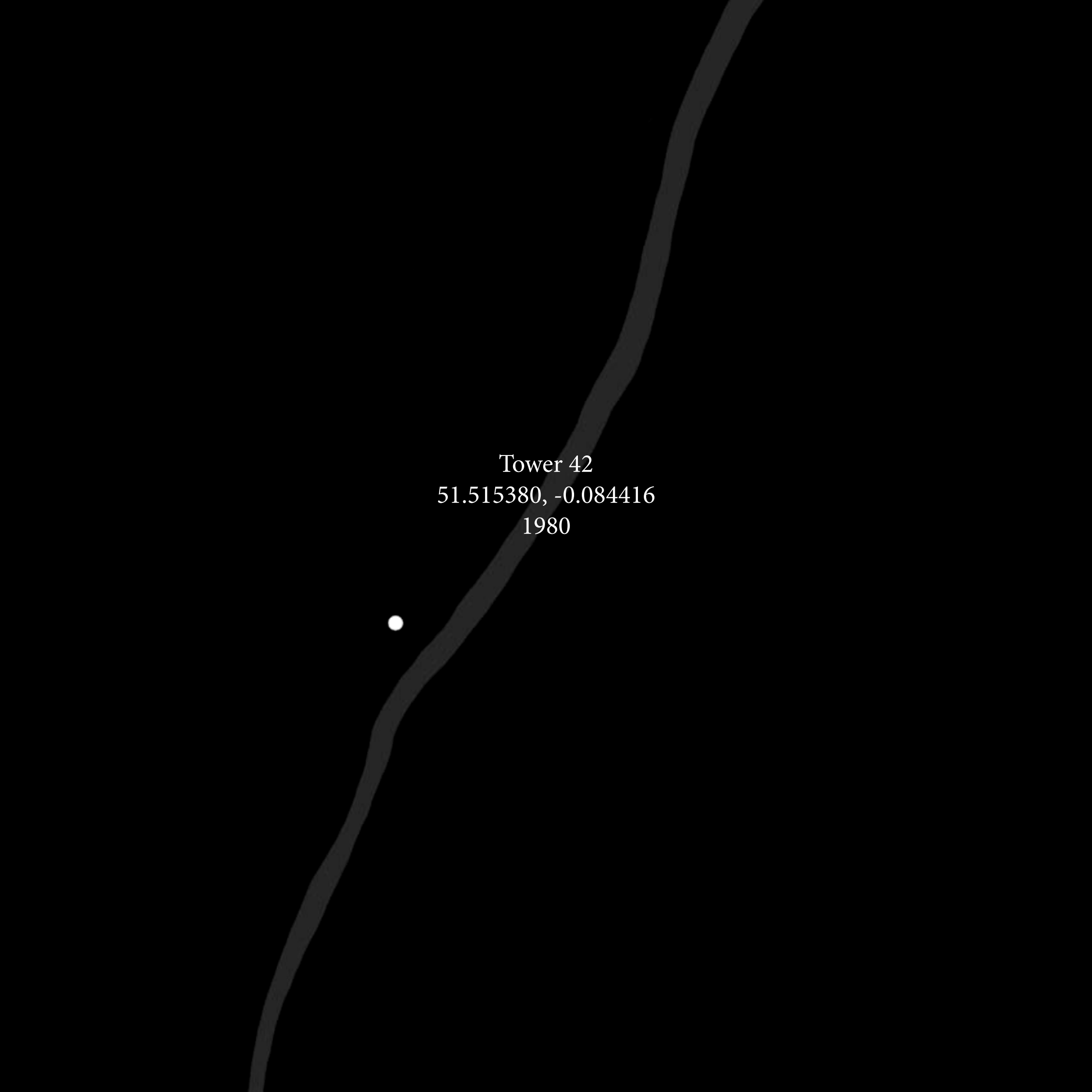








Heron Tower
51.516250, -0.081307
2011




Tower 42
51.515380, -0.084416
1980

The image shows a map of a coastline, likely the English Channel, with a dark blue background. A light blue line represents the coast. A white dot marks a specific location on the coast. The text 'Tower 42' is centered above the dot, followed by the coordinates '51.515380, -0.084416' and the year '1980'.









The Leadenhall Building
51.513572, -0.081608
2014





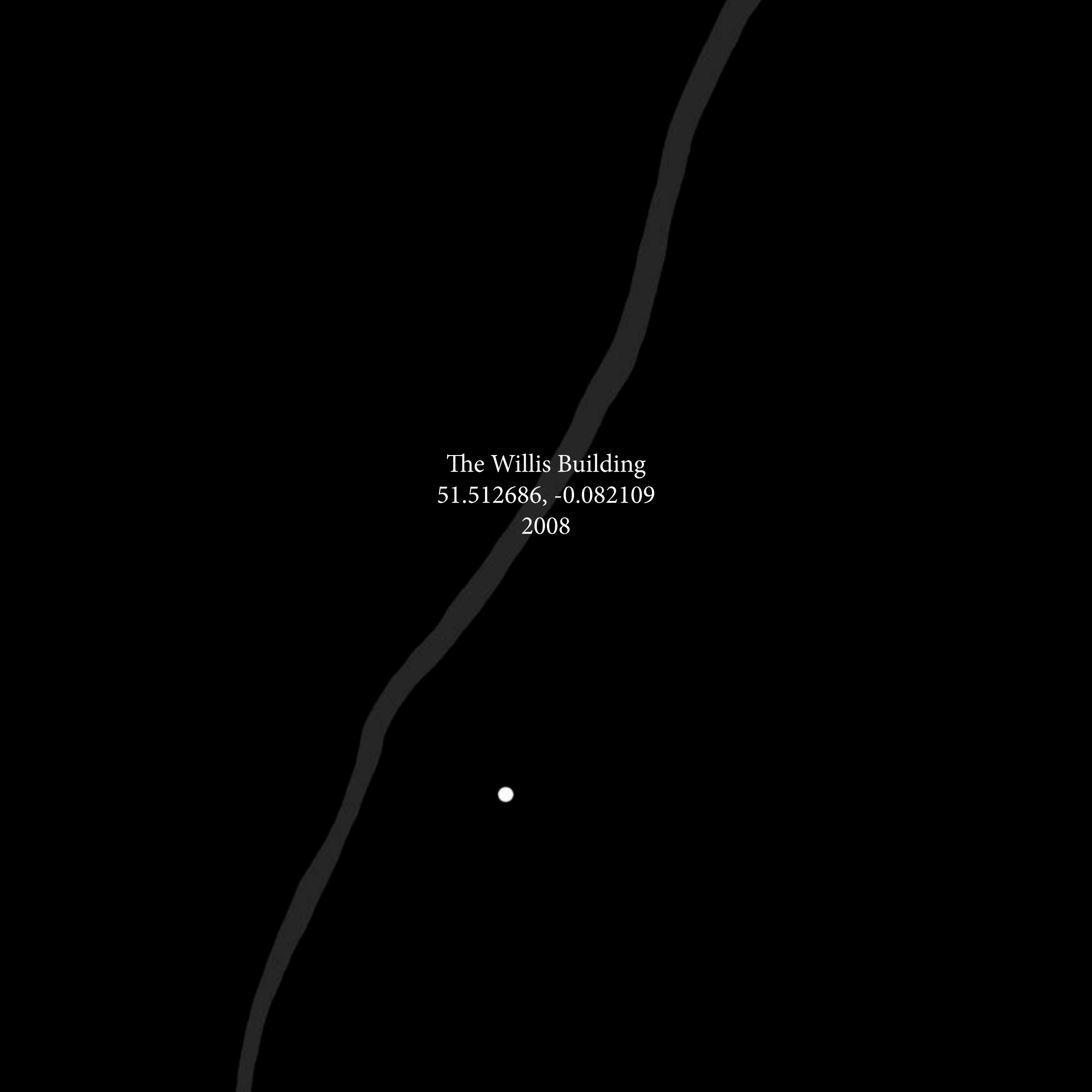


St Helen's
51.514868, -0.080667
1969






30 St Mary Axe
51.514758, -0.080760
2004



The Willis Building
51.512686, -0.082109
2008





20 Fenchurch Street
51.511287, -0.084016
2014

